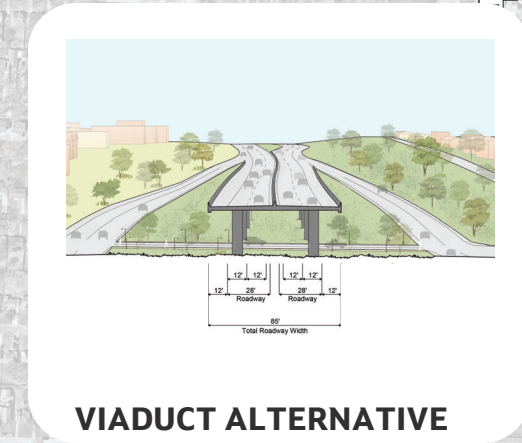
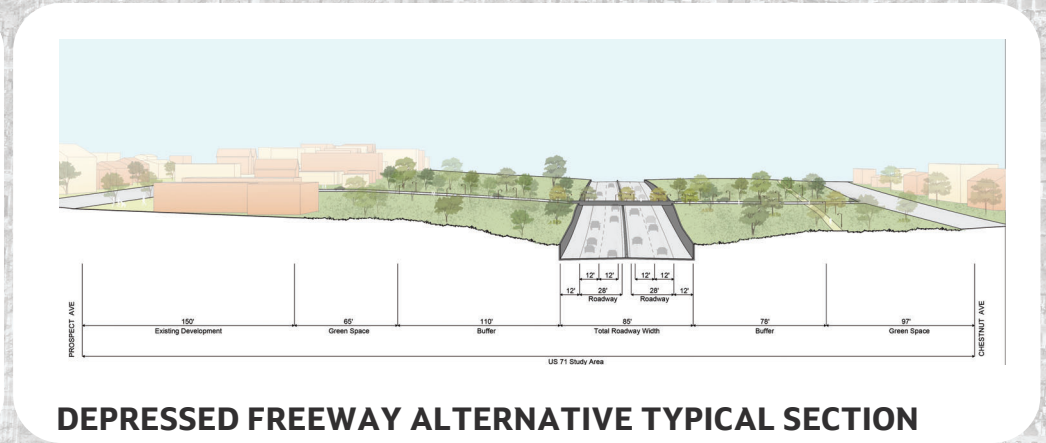


LEGEND

- Area of Potential Development
- Prospectus
- US-71
- Potential New Recreation Area
- Existing Public Park
- Floodplain
- Culvert
- Existing Bike Path/Trail
- Proposed Path/Trail Connection
- Potential Transportation Corridor
- New US-71 Freeway
- Bus Stops (Bus / MAX)

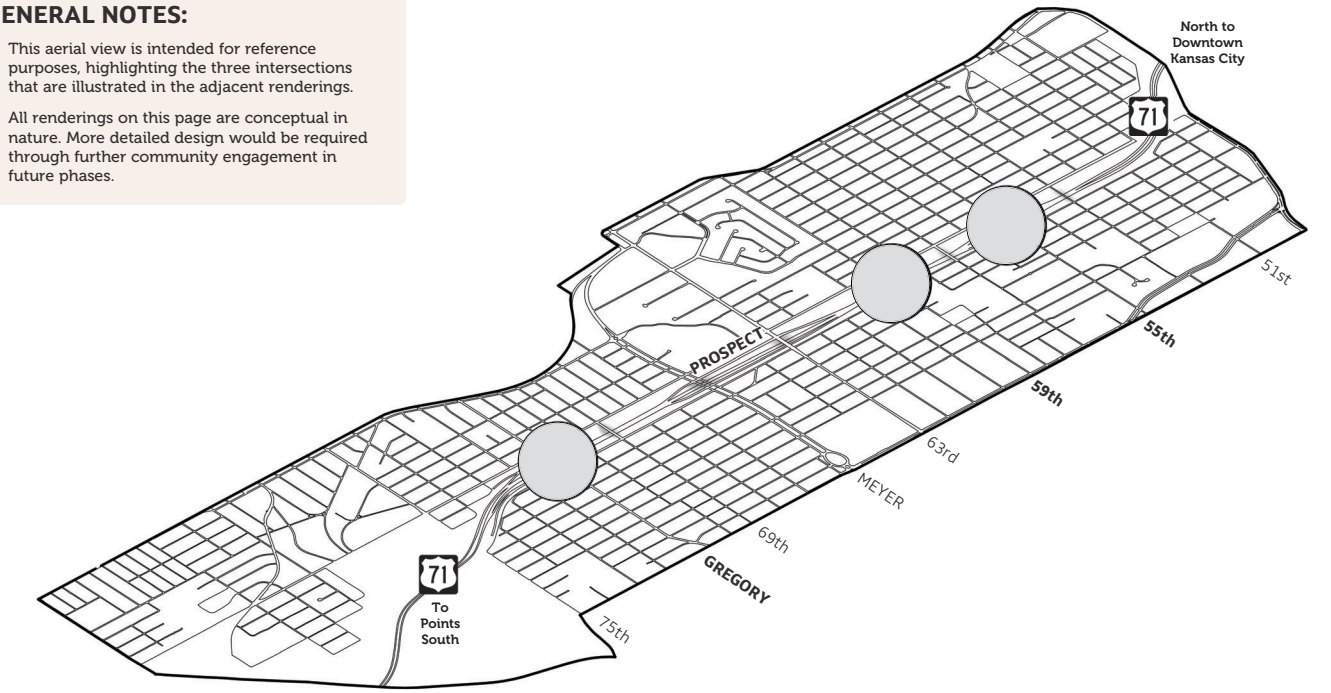


KEY FEATURES

- FREeway**
- Existing US-71 lanes removed and replaced with two lanes in each direction, set close together.
 - Freeway could be built either elevated or below surrounding neighborhood street grid.
 - Traffic signals at 55th, 59th, and Gregory removed and replaced with overpasses or underpasses for safer east-west travel.
 - New interchanges would be built at 55th and Gregory to provide access to US-71. At 59th, US-71 would go over 59th without access due to environmental conditions.
 - Existing right-in/right-out intersections at 53rd, 57th, and 69th removed and replaced with vehicular and/or pedestrian overpasses without direct access to US-71.
- Additional east-west connections (car, pedestrian, and/or transit) added approximately every two blocks.
 - Existing interchanges at 63rd, Meyer, and 75th remain in place.
 - By narrowing US-71's footprint, some existing right-of-way land could be redeveloped for housing, businesses, and public spaces.
 - Potential transportation corridor (e.g., commuter bus or light-rail transit) could be a future option down the middle of the new freeway.

OVERALL US-71 CORRIDOR STUDY AREA

- GENERAL NOTES:**
- This aerial view is intended for reference purposes, highlighting the three intersections that are illustrated in the adjacent renderings.
 - All renderings on this page are conceptual in nature. More detailed design would be required through further community engagement in future phases.

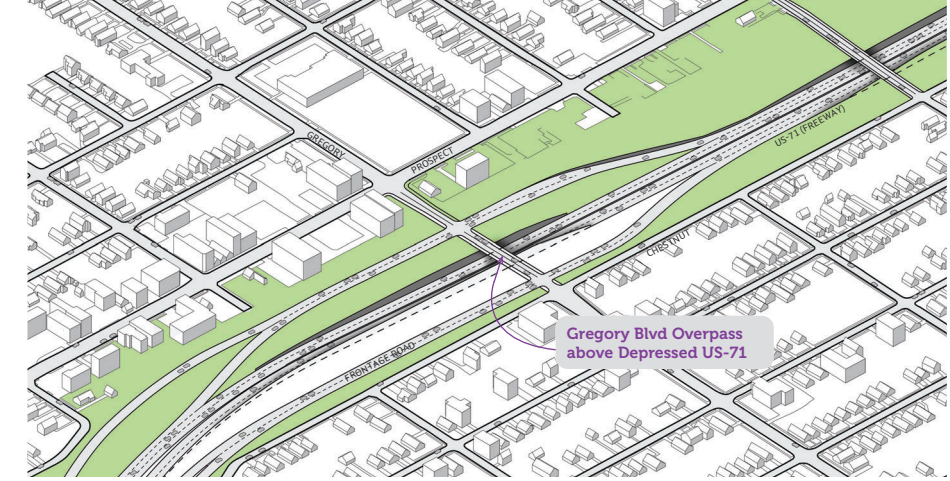


CONCEPTUAL RENDERING OF GREGORY LOOKING WEST ACROSS US-71

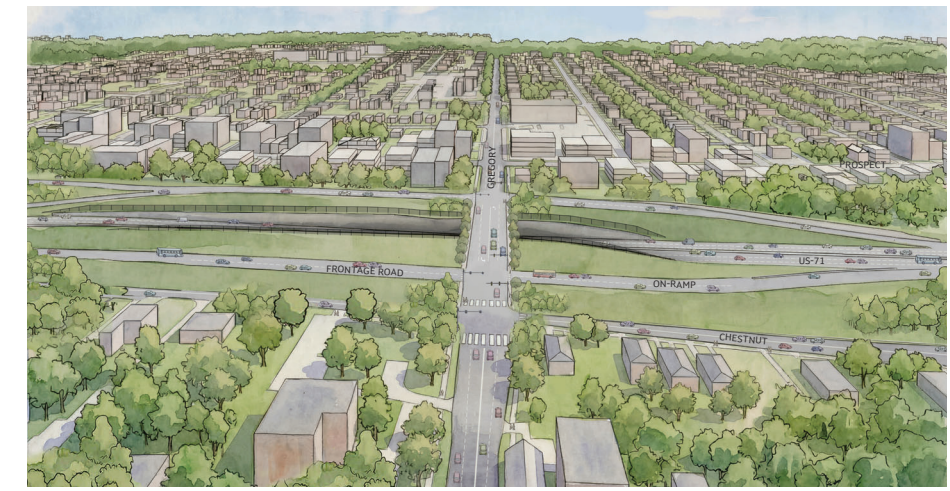


FREeway at GREGORY

OVERVIEW OF US-71 FREeway PASSING UNDER GREGORY BOULEVARD, LOOKING TOWARDS NORTHWEST



VIEW OF GREGORY BOULEVARD CROSSING OVER PROPOSED US-71 FREeway

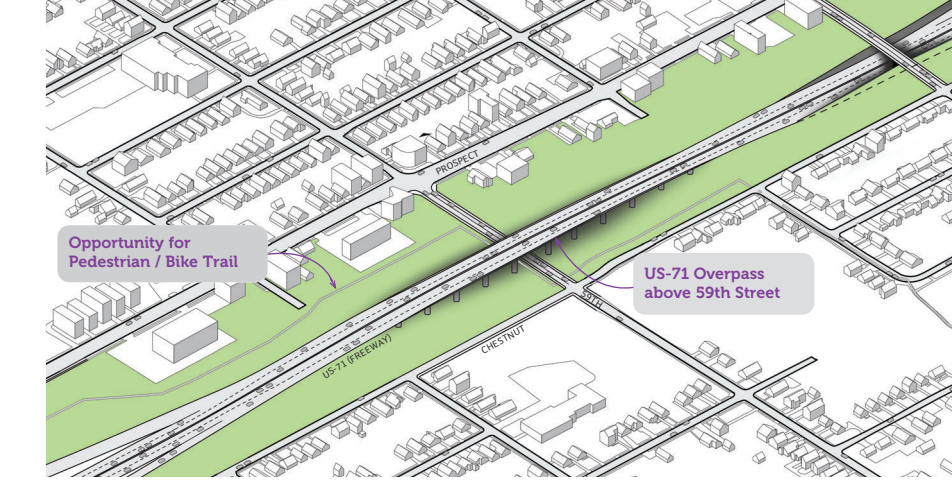


PEDESTRIAN VIEW OF GREGORY BOULEVARD BEFORE CROSSING DEPRESSED US-71 FROM EAST TO WEST

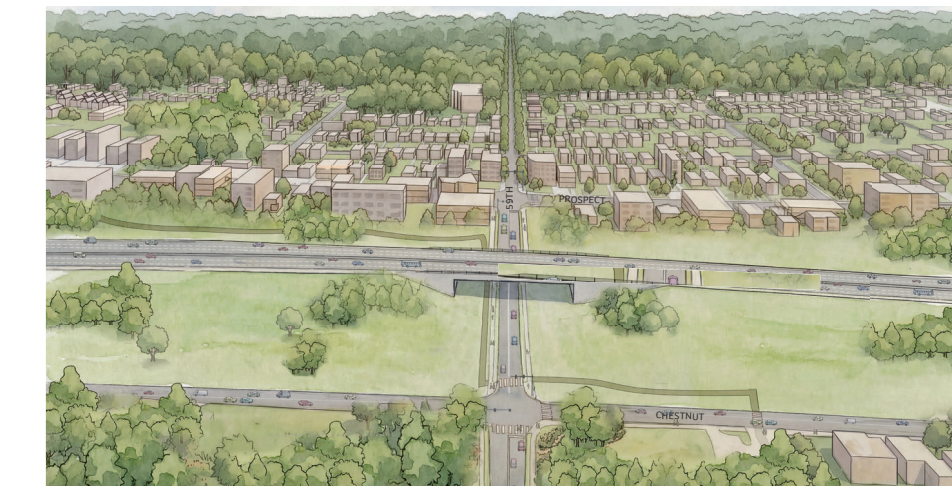


FREeway at 59TH ST

OVERVIEW OF US-71 FREeway OVERPASS AT 59TH STREET, LOOKING TOWARDS NORTHWEST



VIEW OF 59TH STREET CROSSING UNDER PROPOSED US-71 FREeway OVERPASS

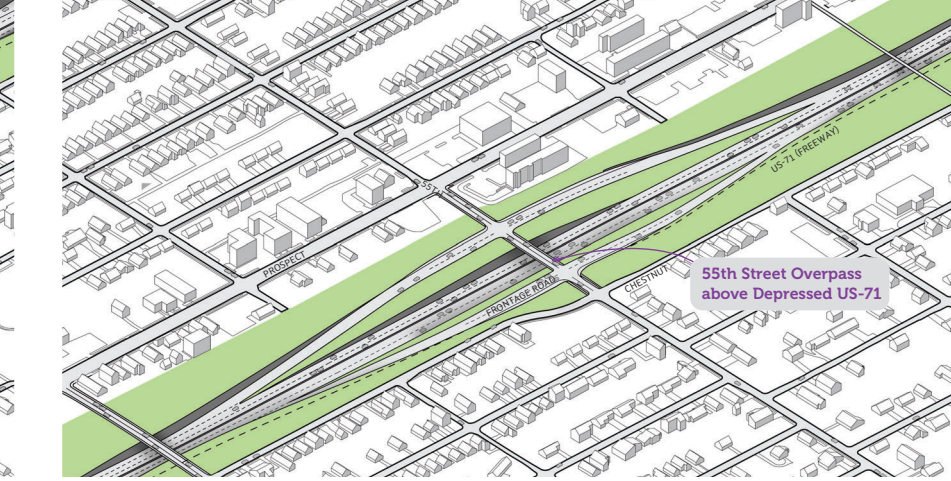


PEDESTRIAN VIEW OF 59TH BEFORE CROSSING UNDER US-71 OVERPASS FROM EAST TO WEST

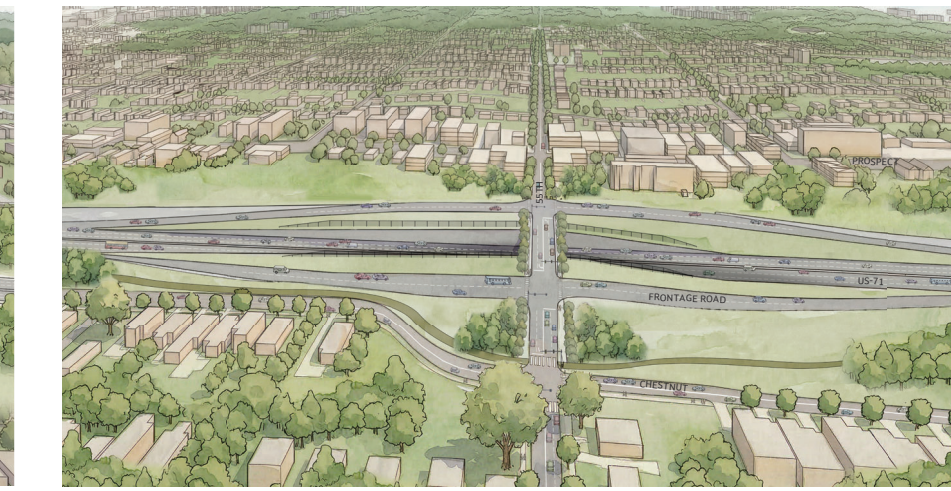


FREeway at 55TH ST

OVERVIEW OF DEPRESSED US-71 FREeway AT 55TH STREET, LOOKING TOWARDS NORTHWEST



VIEW OF 55TH STREET CROSSING OVER DEPRESSED US-71 FREeway



PEDESTRIAN VIEW OF GREGORY BOULEVARD BEFORE CROSSING OVER DEPRESSED US-71 FROM EAST TO WEST



PRECEDENTS

FIFTH STREET BRIDGE OVER DEPRESSED FREeway - ATLANTA, GEORGIA



DEPRESSED FREeway - AUSTIN, TEXAS



DEPRESSED FREeway - DOWNTOWN LOS ANGELES, CALIFORNIA

